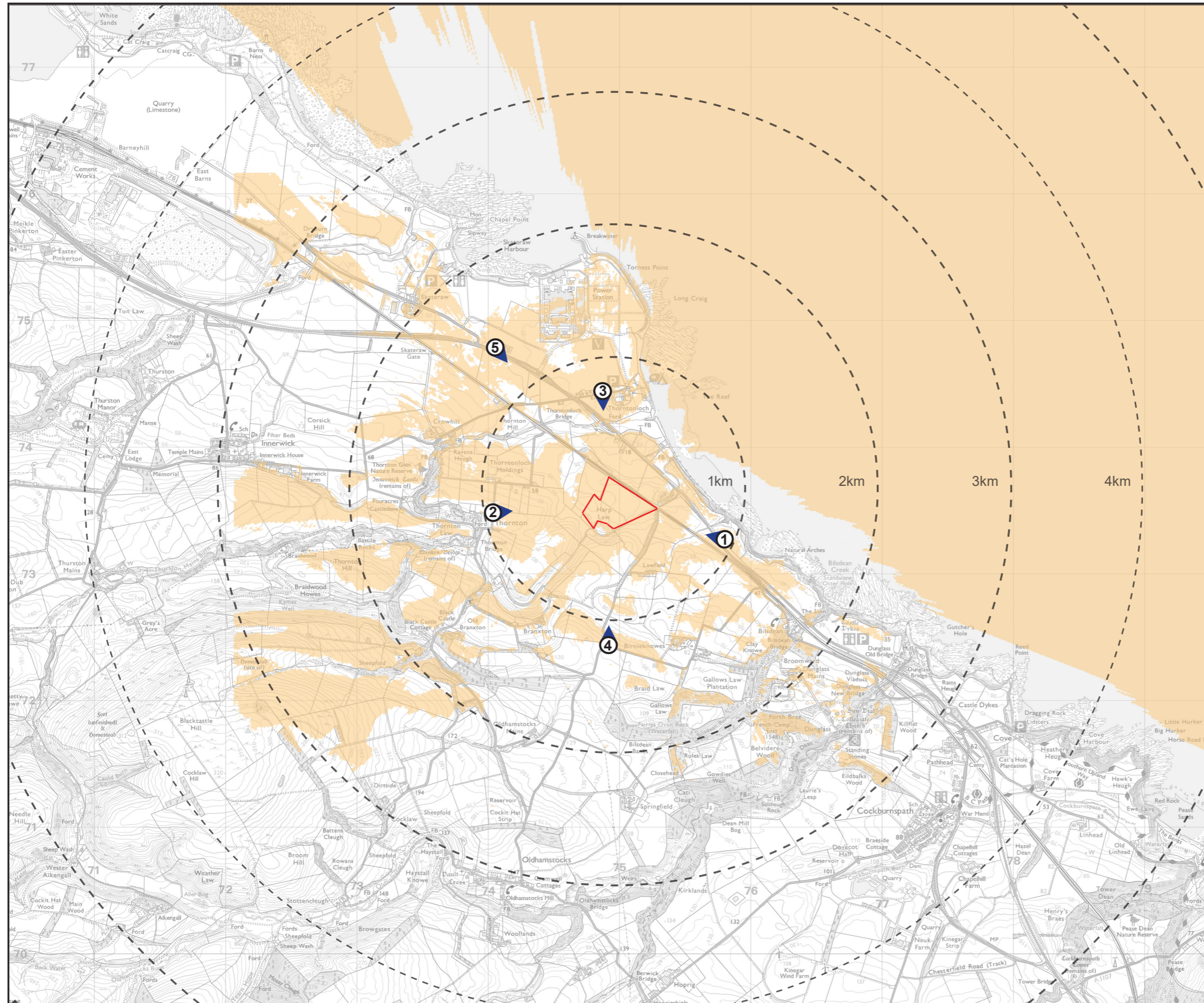





Figure 1 - Zone of Theoretical Visibility and Viewpoints



Key

-  Site Boundary
-  Theoretical Visibility
-  Viewpoints


1. View North-West from A1
2. View East from Thornton
3. View South from Thorntonloch
4. View North from Birnieknowes
5. View South-East from the A1

Notes:

The calculations of this map are based NextMap Britain 5m Digital Terrain Model data, being interpolated from the Digital Surface Model. The DTM data is vertically accurate to within +/-1m in areas of minimal vegetation and where the slope is less than 20 degrees.

Figure Data:

This figure has been based on the following data
 Building Height (battery storage and transformers)
 : 2.9m and 4.4m



Date	Scale@A3	Produced By	Checked By	Rev.
21/03/23	1:30,000	AH	GS/NH	A