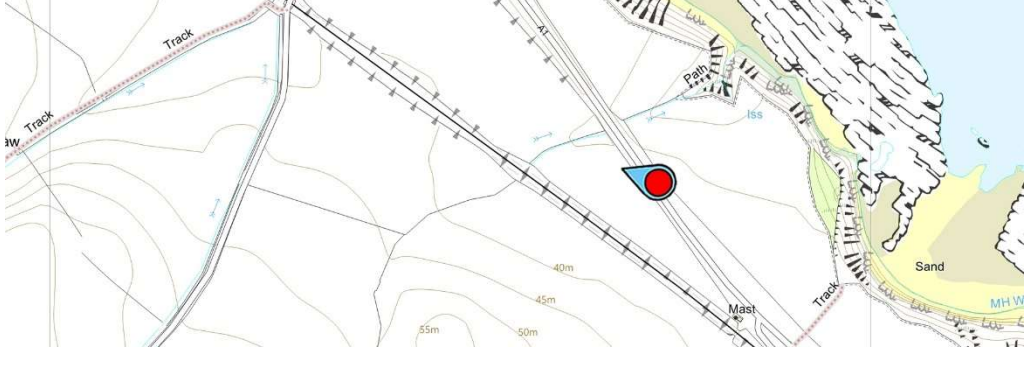


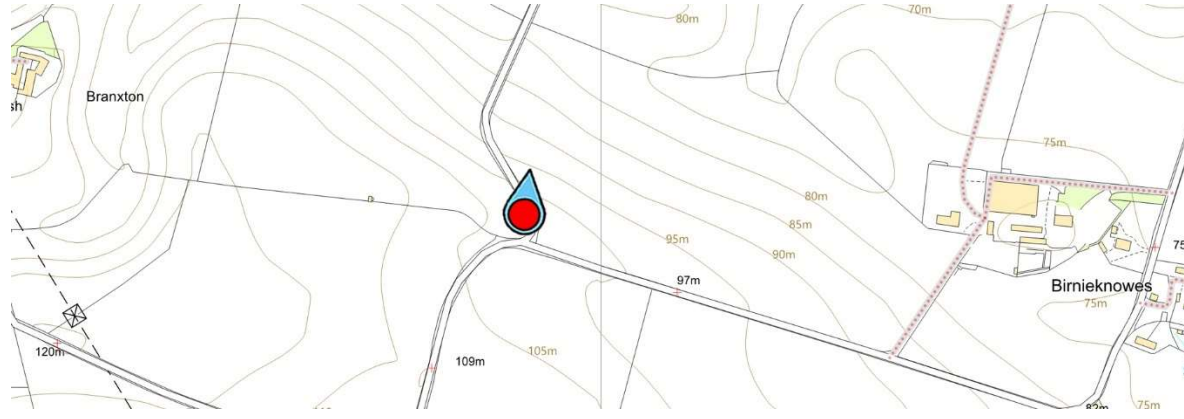



LVIA Viewpoint Schedule –Branxton Energy Storage Facility

Viewpoint	Map Location	Reason for Selection	Approx. Distance from the Proposed Development
<p>Viewpoint 1 – View looking north west from the A1 (lay-by)</p> <p><i>grid reference:</i> 375744E 673281N</p>		<p>Views would be experienced by road users</p>	<p>554m</p>
<p>Viewpoint 2 – View looking east from Thornton</p> <p><i>grid reference:</i> 374096E 673492N</p>		<p>Views would be experienced by residents</p>	<p>619m</p>

Viewpoint	Map Location	Reason for Selection	Approx. Distance from the Proposed Development
<p>Viewpoint 3 – View looking south from Thorntonloch</p> <p><i>grid reference:</i> 374885E 674421N</p>		<p>Views would be experienced by road users and residents</p>	<p>661m</p>
<p>Viewpoint 4 – View looking north from Birnieknowes</p> <p><i>grid reference:</i> 374918E 672466N</p>		<p>Views would be experienced by road users</p>	<p>898m</p>

Viewpoint	Map Location	Reason for Selection	Approx. Distance from the Proposed Development
<p>Viewpoint 5 – View looking south east from A1</p> <p><i>grid reference:</i> 374071E 674745N</p>		<p>Views would be experienced by road users</p>	<p>1301m</p>