

- Site Boundary
- Habitat Survey Area (100 m Buffer of Site Boundary)
- Habitat Survey Results**
- Broadleaved parkland/scattered trees
- Running water
- - - Defunct hedge - species-poor
- Intact hedge - species-poor
- Wall
- - - Dry ditch
- Broadleaved woodland - semi-natural
- Broadleaved woodland - plantation
- Mixed woodland - plantation
- Scrub - dense/continuous
- Broadleaved Parkland/scattered trees
- Scrub - scattered
- Mixed Parkland/scattered trees
- SI Neutral grassland - semi-improved
- I Improved grassland
- Marsh/marshy grassland
- Bracken - continuous
- Standing water
- A Cultivated/disturbed land - arable
- Intact hedge - species-poor
- - - Defunct hedge - species-poor
- Built-up areas
- Buildings
- Bare ground

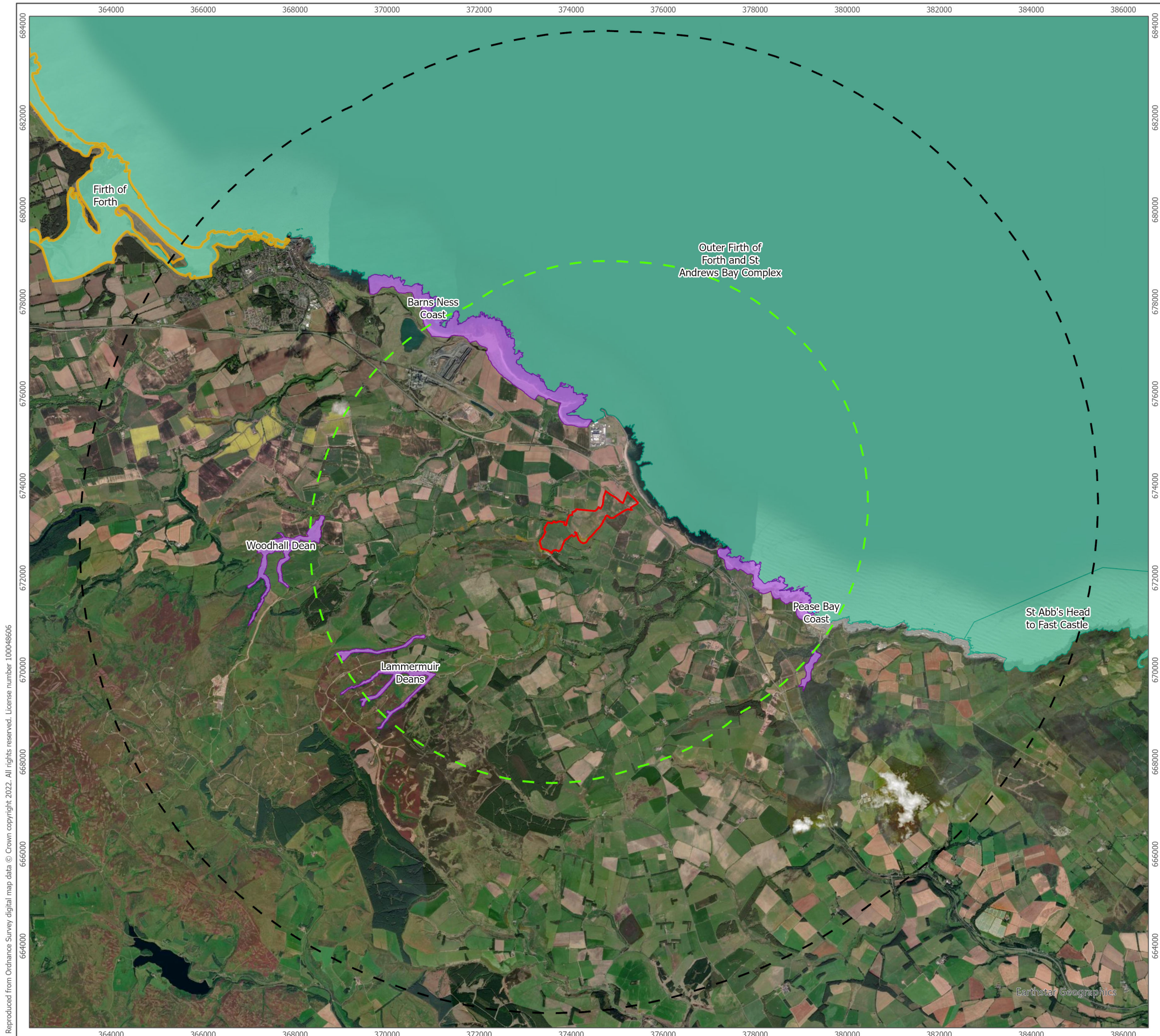
1:8,000 Scale @ A3
 0 0.15 0.3 km ▲ NORTH

Produced By: AM	Ref: 4852-REP-012
Checked By: SC	Date: 18/11/2022

Phase 1 Habitat Survey Results
Figure 1

Branxton Energy Storage Facility
Ecological Impact Assessment

Reproduced from Ordnance Survey digital map data © Crown copyright 2022. All rights reserved. License number 100048606



- Site Boundary
- 5 km Buffer of Site Boundary
- 10 km Buffer of Site Boundary
- Special Protection Areas (SPA)
- Ramsar Sites
- Sites of Special Scientific Interest (SSSI)



Produced By: AM	Ref: 4852-REP-013
Checked By: SC	Date: 18/11/2022

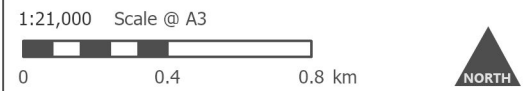
**Statutory Designated Sites
within 10km
Figure 2**

**Branxton Energy Storage Facility
Ecological Impact Assessment**

Reproduced from Ordnance Survey digital map data © Crown copyright 2022. All rights reserved. License number 100048606



- Site Boundary
- 2 km Buffer of Site Boundary
- Local Biodiversity Site (LBS)
- Scottish Wildlife Trust Wildlife Sites (SWTWS)
- Ancient Woodland Inventory (AWI)



Produced By: AM	Ref: 4852-REP-014
Checked By: SC	Date: 18/11/2022

**Non-Statutory Designated Sites
within 2km**
Figure 3

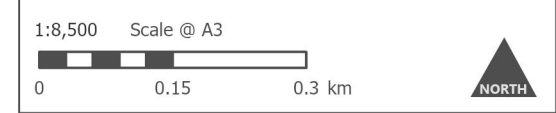
**Branxton Energy Storage Facility
Ecological Impact Assessment**

Reproduced from Ordnance Survey digital map data © Crown copyright 2022. All rights reserved. License number 100048606



- Site Boundary
- Ecology Survey Area (100 m Buffer of Site Boundary)
- Badger Signs
- Badger Sett

CONFIDENTIAL



Produced By: AM	Ref: 4852-REP-015
Checked By:	Date: 18/11/2022

Badger Evidence
Figure CA1

**Branxton Energy Storage Facility
Ecological Impact Assessment**

Reproduced from Ordnance Survey digital map data © Crown copyright 2022. All rights reserved. License number 100048606